





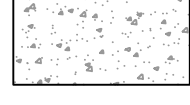



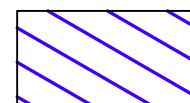




LEGEND

- | | | | |
|--|--|---|---------------------------|
|  | CONSERVATION AREA |  | STREAMS/RIVERS |
|  | WETLAND FEATURES / FLOOD PLAIN |  | COLD WATER STREAMS/RIVERS |
|  | BEDROCK RESOURCES
<small>Note: Bedrock data not available for area around Trout Creek</small> |  | FISH SPAWNING AREA |
|  | PRIMARY SAND & GRAVEL RESOURCE AREAS |  | CONTAMINATED SITES |
|  | DEER CONCENTRATION AREA
CRITICAL DEER HABITAT |  | PROVINCIAL HIGHWAY |
|  | WILDLIFE AREA |  | MUNICIPAL ROADS |
|  | ANSI - EARTH SCIENCE AREA | | |

**MUNICIPALITY OF
POWASSAN
OFFICIAL PLAN
SCHEDULE 'B'
ENVIRONMENTAL FEATURES**