





MUNICIPALITY OF POWASSAN

POWASSAN URBAN SERVICE AREA





SCHEDULE 'C'

OFFICIAL PLAN

LAND USE DESIGNATIONS

- | | | | |
|--|--------------------|---|--------------------|
|  | RESIDENTIAL |  | OPEN SPACE |
|  | FUTURE RESIDENTIAL |  | HIGHWAY COMMERCIAL |
|  | DOWNTOWN |  | SERVED AREA |
|  | BUSINESS PARK | | |

TRANSPORTATION AND UTILITIES

- | | |
|--|-----------------|
|  | HIGHWAY |
|  | MUNICIPAL ROADS |
|  | PIPE LINE |
|  | RAIL LINE |