





MUNICIPALITY OF POWASSAN

TROUT CREEK AREA SCHEDULE 'D' OFFICIAL PLAN

LAND USE DESIGNATIONS

-  RESIDENTIAL
-  DOWNTOWN
-  BUSINESS PARK
-  OPEN SPACE
-  TROUT CREEK AREA

TRANSPORTATION AND UTILITIES

-  HIGHWAY
-  MUNICIPAL ROADS
-  PIPE LINE
-  RAIL LINE